









ILLUSTRATION 4.4

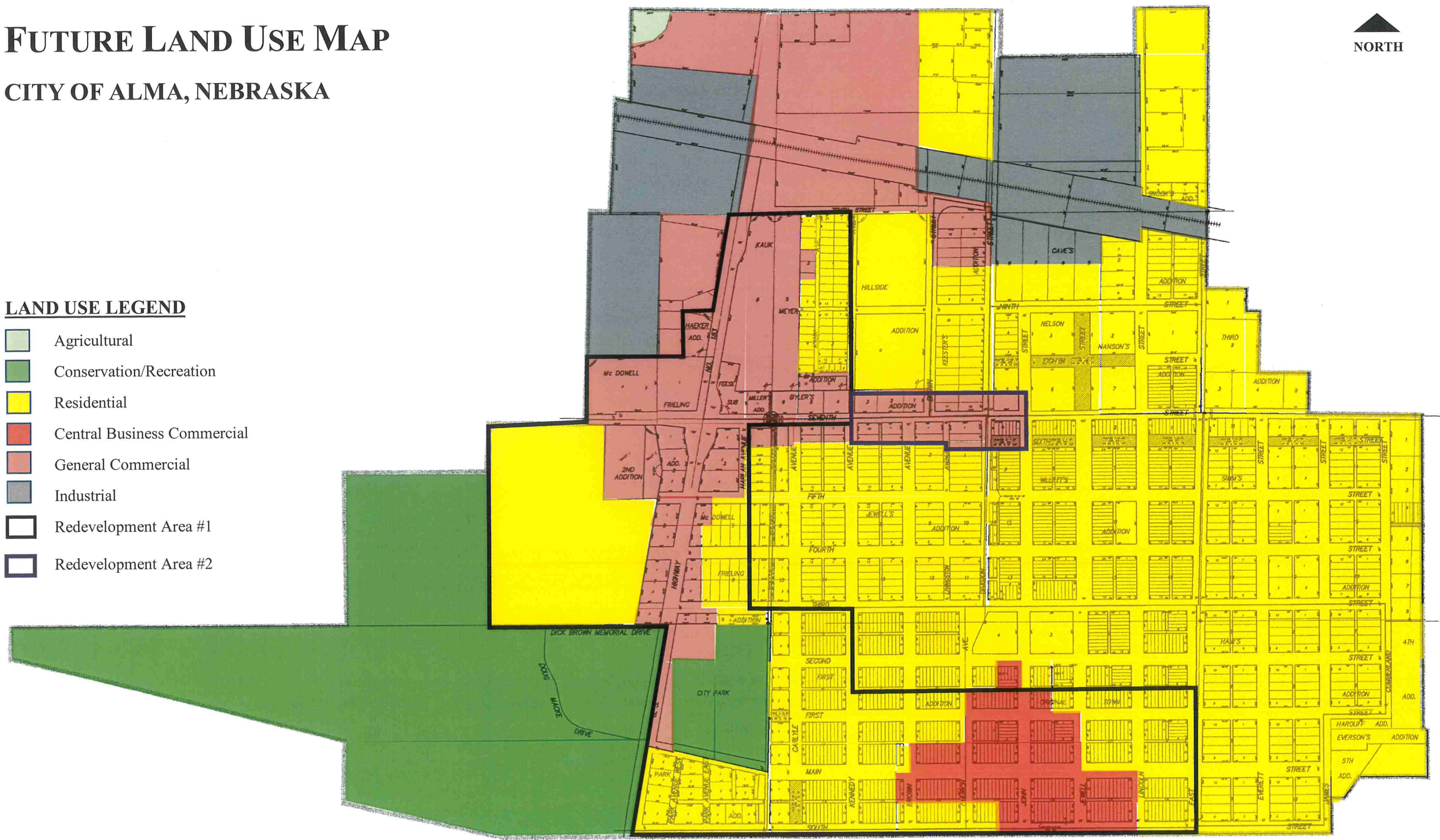
FUTURE LAND USE MAP

CITY OF ALMA, NEBRASKA



LAND USE LEGEND

-  Agricultural
-  Conservation/Recreation
-  Residential
-  Central Business Commercial
-  General Commercial
-  Industrial
-  Redevelopment Area #1
-  Redevelopment Area #2



U.S. ARMY CORP. OF ENGINEERS

STAHR & ASSOCIATES, INC.
COMMUNITY & COUNTY PLANNING - ECONOMIC DEVELOPMENT CONSULTANTS

919 COUNTRY CLUB AVENUE, SUITE 4 TELEPHONE (402) 710-1819
YORK, NEBRASKA 68467 EMAIL ojstahr@hotmail.com